



Designed for novices and experts alike to fly easily – supporting pre-flight checklist, navigation, take-off/landing, and flight control

Easy to Use Ground Control Software



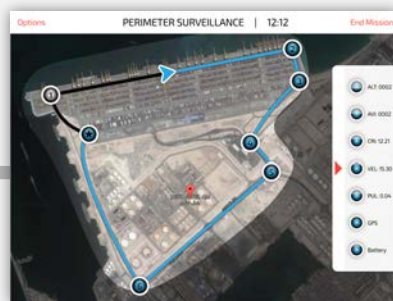
Pre-Flight

Ensure UAV is safe to fly with simple checklists



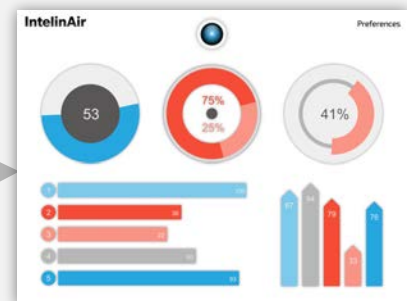
Mission Planning

Plan flight path and imaging



Flight

Monitor mission, image capture, and real-time video



Data

Analyze results & make decisions

EASY TO USE FOR SAFE, RELIABLE FLIGHT

SafeSmart Ground Control Software

Easy to use flight planning interface with touchscreen control

One-touch automatic takeoff & landing

Modify flight plan waypoints in real-time

Intuitive display for in-flight monitoring and decision-making

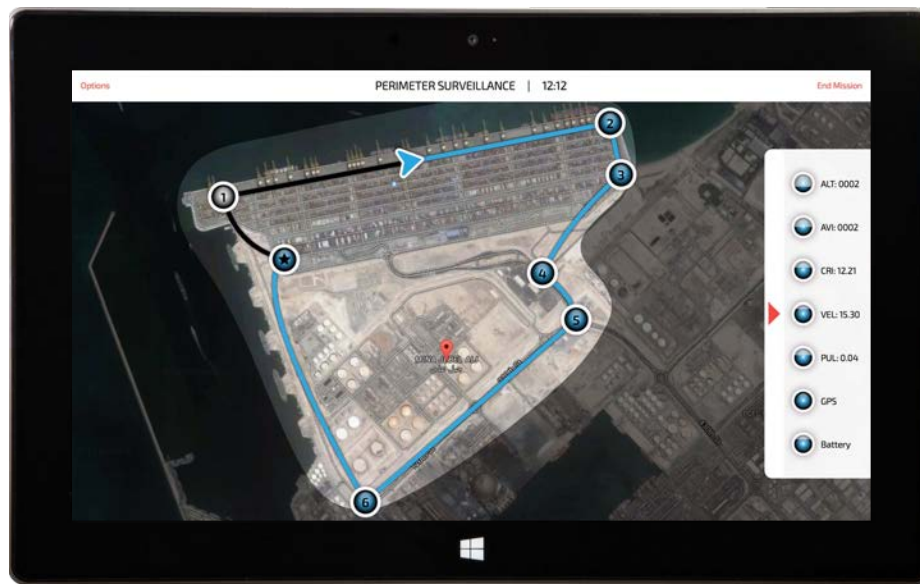
Seamless transition between manual and automatic flight

Save all flight plans and completed missions

Set imaging / sensor parameters for flight

Support for Windows OS

Supports wide variety of RC transmitters for piloted control



Get the SafeSmart Ground Control Software
To order contact sales@intelinair.com

IntelinAir is the Complete Solution

Powered by SafeSmart Robust Adaptive Control, the IntelinAir platform supports the next generation of commercial UAS applications

For more information visit  **IntelinAir**